

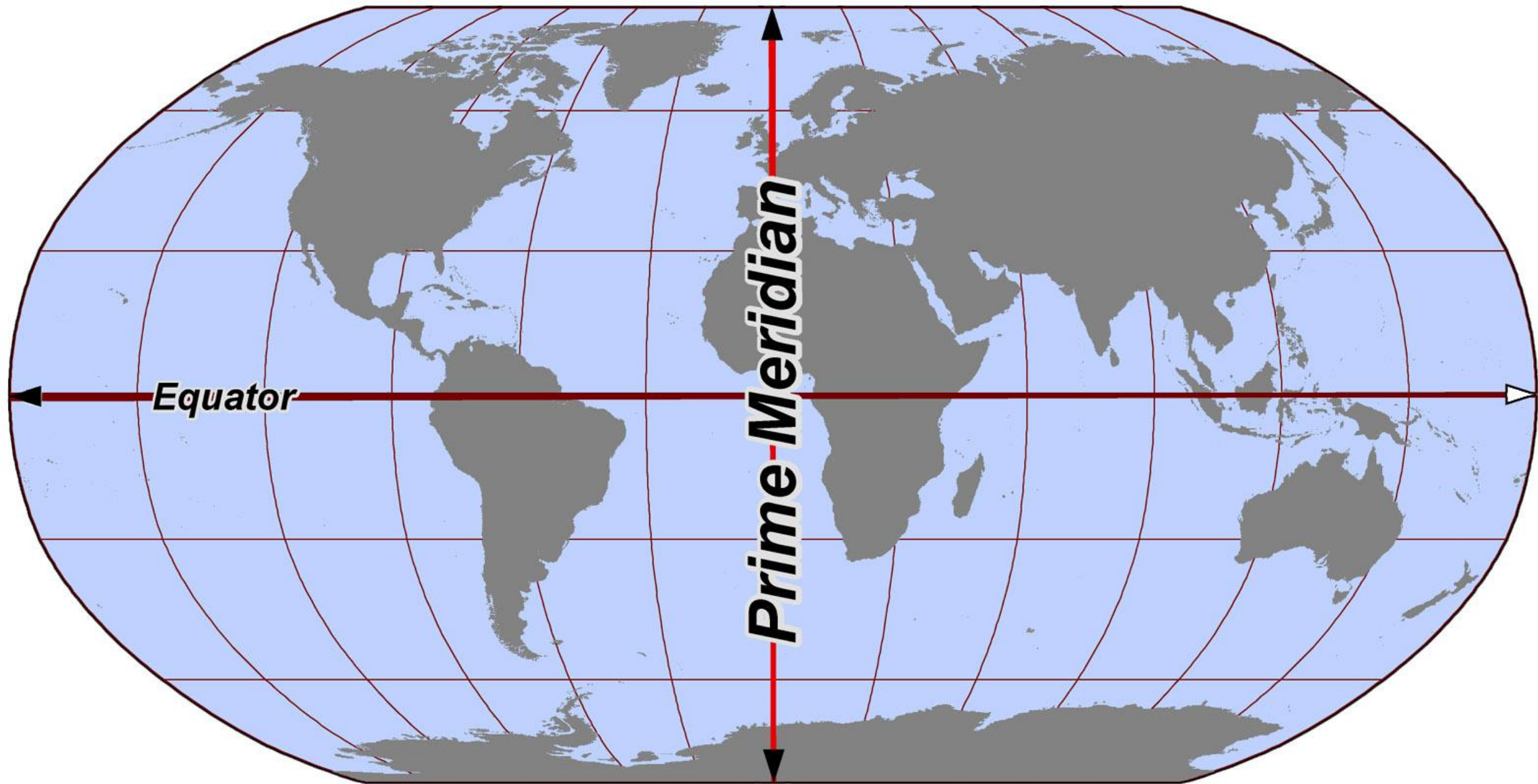
NORTH

WEST



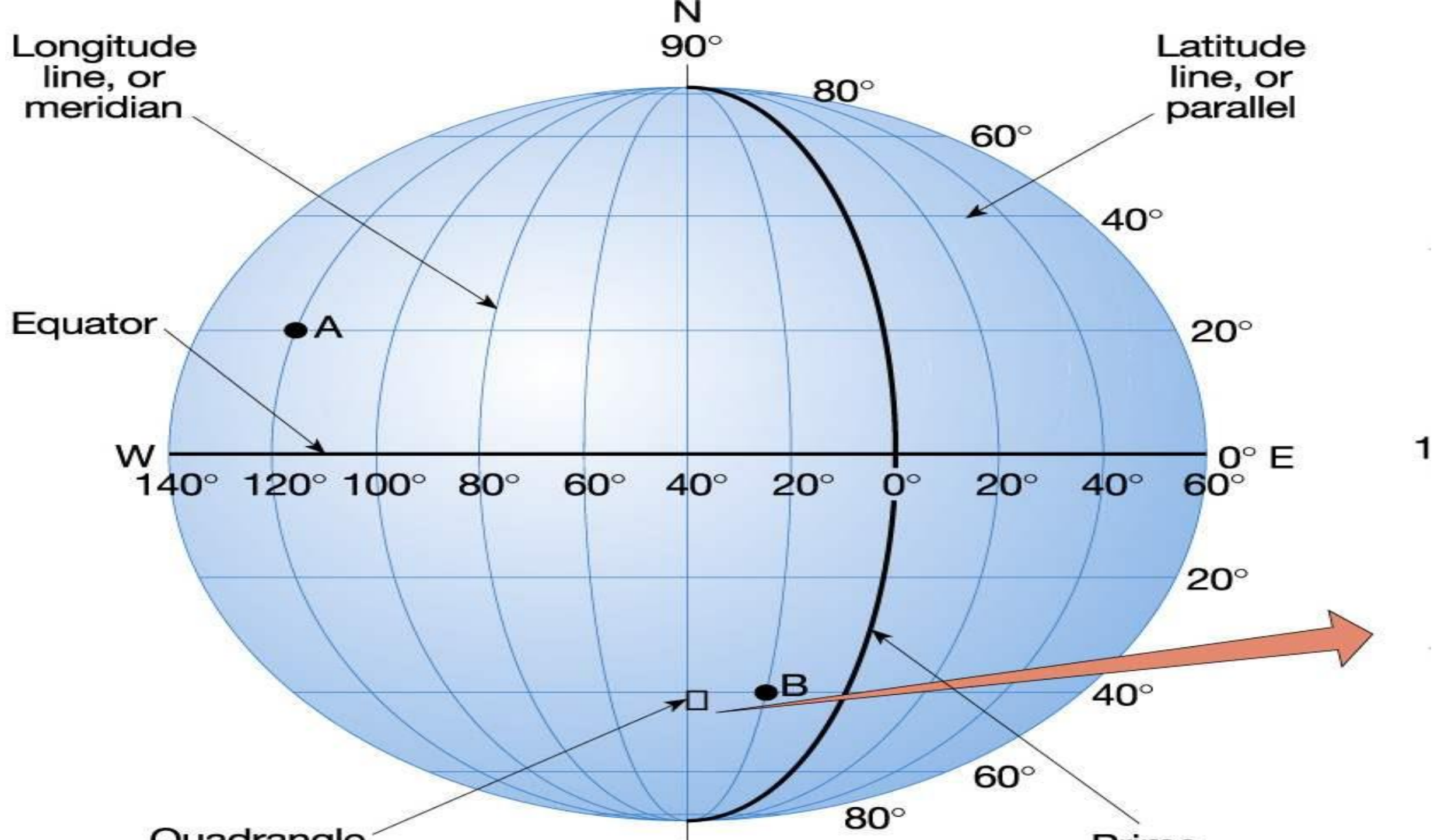
EAST

SOUTH



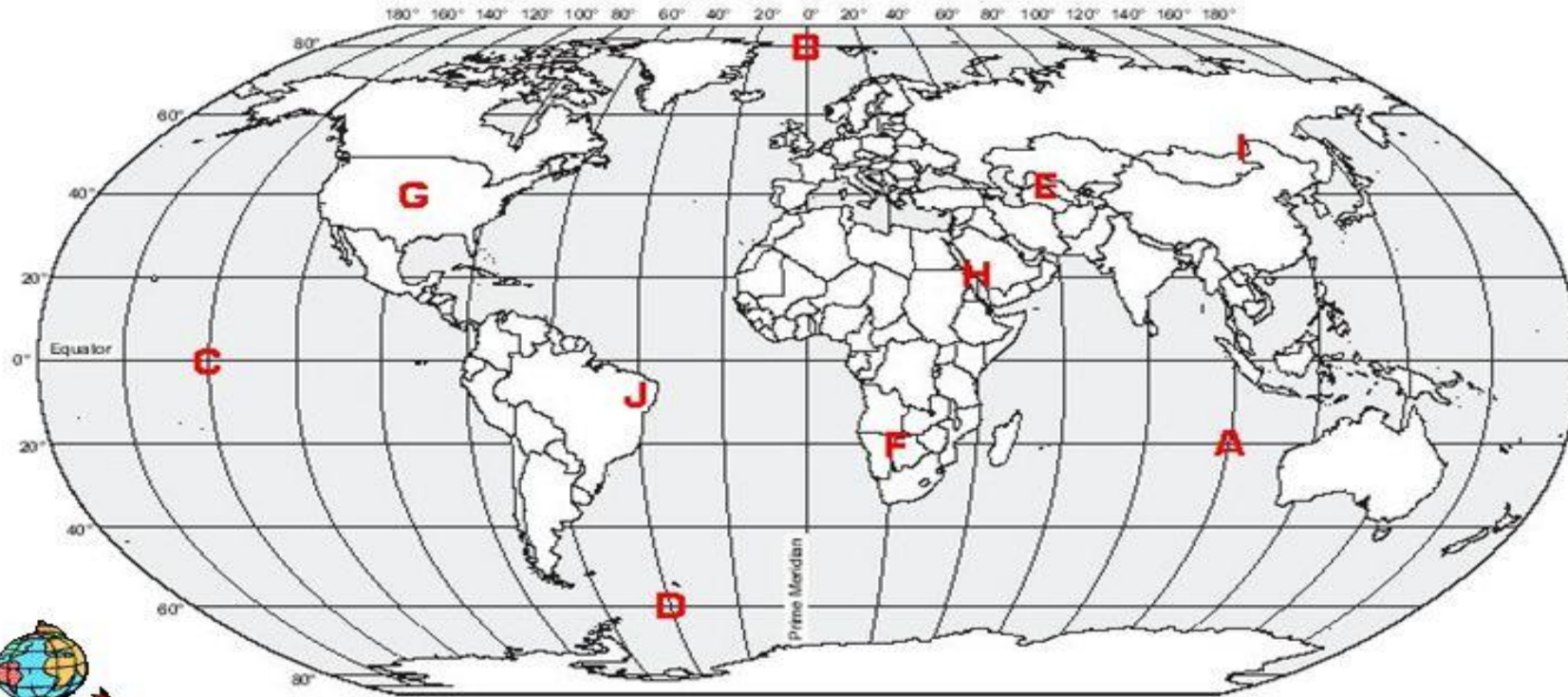
Equator

Prime Meridian





Select which letter matches the correct latitude and longitude coordinates on the map.



- | | |
|------------------------------|------------------------------|
| 13. 20° South, 20° East (F) | 18. 0°, 140° West (C) |
| 14. 20° South, 100° East (A) | 19. 40° North, 100° West (G) |
| 15. 20° North, 40° East (H) | 20. 80° North, 0° (B) |
| 16. 60° South, 40° West (D) | 21. 40° North, 60° East (E) |
| 17. 10° South, 40° West (J) | 22. 50° North, 120° East (I) |





Cuba!

Gulf of Mexico

North Atlantic Ocean

Yucatan Channel

Havana

Matanzas

Santa Clara

Cuba



Caribbean Sea

Cayman Islands

George Town

Cayman Trench

The Bahamas

Andros Island

Great Bahama Bank

Camagüey

Santiago de Cuba

Manzanillo

Las Tunas

Holguín

Ciego de Avila

Morón

Sagua la Grande

Colon

Guines

Artemisa

Pinar del Rio

San Antonio de los Baños

Nueva Gerona

Isla de la Juventud

Port-De-Paix

HAITI

Gonaives

Hispaniola

Bahamas

Cuba

Haiti

Jamaica

Kingston

Caribbean Sea

Central America



